


Utah SITLA - Gemstone/Fossil
July 23, 2021



Tract	Link to Tract Details	County, State	Legal Description	Acres
Leasing Unit No. 1	Lease Info	Box Elder, UT	T9N, R16W, SLB&M Sec. 2: W2SW	80.00

Generated: 7/8/2021


This list is provided for convenience only. Please refer to the Agency published list or website, and any amendments, errata, or information notices, which may alter the sale.



Tract	Link to Tract Details	County, State	Legal Description	Acres
Leasing Unit No. 2	Lease Info	Utah, UT	T4S, R3W, SLB&M Sec. 36: W2 T5S, R2W, SLB&M Sec. 6: SE4NW4, SE4SW4 T5S, R3W, SLB&M Sec. 13: E2W2	480.00
Leasing Unit No. 3	Lease Info	Tooele, UT	T4S, R4W, SLB&M Sec. 25: NE4SE4, SE4SE4 T4S, R4W, SLB&M Sec. 36: All	720.00
Leasing Unit No. 4	Lease Info	Uintah, UT	T6S, R21E, SLB&M Sec. 36: LOT 5(15.40), SE4NE4, NE4SE4, S2SE4 [AKA PART OF SW4NE4] T7S, R21E, SLB&M Sec. 1: LOTS 3(38.76), 5(8.28) [PART OF NE4NW4, PART OF SE4NW4NW4]	222.44
Leasing Unit No. 5	Lease Info	Tooele, UT	T9S, R8W, SLB&M Sec. 2: LOTS 1(39.50), 2(39.50), 3(39.50), 4(39.50), S2N2, S2 [ALL]	638.00
Leasing Unit No. 6	Lease Info	Tooele, UT	T10S, R9W, SLB&M Sec. 32: All	640.00
Leasing Unit No. 7	Lease Info	Tooele, UT	T10S, R9W, SLB&M Sec. 36: All	640.00
Leasing Unit No. 8	Lease Info	Tooele, UT	T10S, R9W, SLB&M Sec. 16: All	640.00
Leasing Unit No. 9	Lease Info	Tooele, UT	T10S, R10W, SLB&M Sec. 36: All	640.00
Leasing Unit No. 10	Lease Info	Tooele, UT	T10S, R7W, SLB&M Sec. 14: SE4SW4 T10S, R7W, SLB&M Sec. 22: SW4NW4, N2SW4, SE4SW4 T10S, R7W, SLB&M Sec. 23: N2NW4, SW4NW4, SW4 T10S, R7W, SLB&M Sec. 26: NW4, SW4SW4 T10S, R7W, SLB&M Sec. 27: NE4, E2NW4, N2SE4, SE4SE4 T10S, R7W, SLB&M Sec. 35: NW4NW4	1,080.00
Leasing Unit No. 11	Lease Info	Tooele, UT	T10S, R7W, SLB&M Sec. 16: Lots 1(40.15), 2(40.44), 3(40.74), 4(38.47), 5(38.16), 6(38.81), 7(39.46), NE4, E2NW4, NE4SW4, N2SE4 [ALL]	636.23
Leasing Unit No. 12	Lease Info	Tooele, UT	T10S, R7W, SLB&M Sec. 36: All	640.00
Leasing Unit No. 13	Lease Info	Juab, UT	T11S, R9W, SLB&M Sec. 2: LOTS 1(42.88), 2(43.16), 3(43.44), 4(43.72), 5(40.00), 6(40.00), 7(40.00), 8(40.00), S2N2, S2 [ALL]	813.20

Generated: 7/8/2021

This list is provided for convenience only. Please refer to the Agency published list or website, and any amendments, errata, or information notices, which may alter the sale.




Utah SITLA - Metalliferous Minerals
July 23, 2021



Tract	Link to Tract Details	County, State	Legal Description	Acres
Leasing Unit No. 14	Lease Info	Juab, UT	T11S, R9W, SLB&M Sec. 16: All	640.00
Leasing Unit No. 15	Lease Info	Juab, UT	T12S, R7W, SLB&M Sec. 2: LOTS 1(27.76), 2(27.72), 3(27.68), 4(27.64), 5(40.00), 6(40.00), 7(40.00), 8(40.00), S2N2, S2 [ALL]	750.80
Leasing Unit No. 16	Lease Info	Juab, UT	T12S, R3W, SLB&M Sec. 16: ALL	640.00
Leasing Unit No. 17	Lease Info	Juab, UT	T12S, R3W, SLB&M Sec. 22: ALL	640.00
Leasing Unit No. 18	Lease Info	Juab, UT	T12S, R3W, SLB&M Sec. 21: ALL	640.00
Leasing Unit No. 19	Lease Info	Juab, UT	T12S, R3W, SLB&M Sec. 20: ALL T12S, R3W, SLB&M Sec. 17: E2SW4	720.00
Leasing Unit No. 20	Lease Info	Beaver, UT	T28S, R13W, SLB&M Sec. 32: N2SE4, SE4SE4	120.00
Leasing Unit No. 21	Lease Info	Garfield, UT	T32S, R5.5W, SLB&M Sec. 36: LOTS 1(24.64), 2(24.27), 3(24.20), 4(24.59), E2 [ALL]	417.70

Generated: 7/8/2021

This list is provided for convenience only. Please refer to the Agency published list or website, and any amendments, errata, or information notices, which may alter the sale.




Utah SITLA - Oil, Gas Associated Hydrocarbons
July 23, 2021



Tract	Link to Tract Details	County, State	Legal Description	Acres
Leasing Unit No. 22	Lease Info	Duchesne, UT	T3S, R4W, SLB&M Sec. 36: Lots 2 (36.10), 3 (27.77), N2SW4 (Lots aka part of S2SW4)	143.87
Leasing Unit No. 23	Lease Info	Grand, UT	T22S, R16E, SLB&M Sec. 36: All	640.00
Leasing Unit No. 24	Lease Info	Grand, UT	T22S, R17E, USM Sec. 32: All	640.00
Leasing Unit No. 25	Lease Info	Grand, UT	T23S, R17E, SLB&M Sec. 29: SE4SW4, SE4	200.00
Leasing Unit No. 26	Lease Info	Grand, UT	T23S, R17E, SLB&M Sec. 30: SE4NE4, SE4	200.00
Leasing Unit No. 27	Lease Info	Grand, UT	T23S, R17E, SLB&M Sec. 36: ALL	640.00
Leasing Unit No. 28	Lease Info	Grand, UT	T23S, R18E, SLB&M Sec. 16: ALL	640.00
Leasing Unit No. 29	Lease Info	Grand, UT	T23S, R18E, SLB&M Sec. 2: LOTS 1(46.04), 2(46.14), 3(46.22), 4(46.32), S2N2, S2 [ALL]	664.72
Leasing Unit No. 30	Lease Info	Grand, UT	T23S, R17E, SLB&M Sec. 32: S2	320.00
Leasing Unit No. 31	Lease Info	Grand, UT	T24S, R17E, SLB&M Sec. 2: LOTS 1(41.28), 2(40.72), 3(40.37), 4(40.20), S2N2, S2 [ALL]	642.57
Leasing Unit No. 32	Lease Info	Grand, UT	T24S, R17E, SLB&M Sec. 16: ALL	640.00
Leasing Unit No. 33	Lease Info	Grand, UT	T24S, R17E, SLB&M Sec. 36: ALL	640.00
Leasing Unit No. 34	Lease Info	Grand, UT	T24S, R18E, SLB&M Sec. 16: ALL	640.00
Leasing Unit No. 35	Lease Info	Grand, UT	T24S, R18E, SLB&M Sec. 32: ALL	640.00
Leasing Unit No. 36	Lease Info	Grand, UT	T24S, R19E, SLB&M Sec. 16: ALL	640.00
Leasing Unit No. 37	Lease Info	Grand, UT	T24S, R19E, SLB&M Sec. 32: ALL	640.00
Leasing Unit No. 38	Lease Info	Grand, UT	T24S, R19E, SLB&M Sec. 36: ALL	640.00
Leasing Unit No. 39	Lease Info	Grand, UT	T24S, R20E, SLB&M Sec. 32: ALL	640.00
Leasing Unit No. 40	Lease Info	Grand, UT	T24S, R18E, SLB&M Sec. 36: ALL	640.00
Leasing Unit No. 41	Lease Info	Grand, UT	T25S, R20E, SLB&M Sec. 36: ALL	640.00
Leasing Unit No. 42	Lease Info	Grand, UT	T25S, R17.5E, SLB&M Sec. 2: LOTS 1(30.65), 2(30.58), 3(30.52), 4(30.45), 5(40.00), 6(40.00), 7(40.00), 8(40.00), 9(40.00), 10(40.00), 11(40.00), 12(40.00), S2N2, S2 [ALL]	922.20

Generated: 7/8/2021

This list is provided for convenience only. Please refer to the Agency published list or website, and any amendments, errata, or information notices, which may alter the sale.




Utah SITLA - Oil, Gas Associated Hydrocarbons
July 23, 2021



Tract	Link to Tract Details	County, State	Legal Description	Acres
Leasing Unit No. 43	Lease Info	Grand, UT	T25S, R18E, SLB&M Sec. 32: N2, N2SW4, SE4	560.00
Leasing Unit No. 44	Lease Info	Grand, UT	T25S, R19E, SLB&M Sec. 2: All	915.56
Leasing Unit No. 45	Lease Info	Grand, UT	T25S, R20E, SLB&M Sec. 16: ALL	640.00
Leasing Unit No. 46	Lease Info	Grand, UT	T25S, R18E, SLB&M Sec. 36: ALL	640.00
Leasing Unit No. 47	Lease Info	Grand, UT	T26S, R18E, SLB&M Sec. 2: LOTS 1(18.84), 2(18.83), 3(18.83), 4(18.82), 5(40.00), 6(40.00), 7(40.00), 8(40.00), S2N2, S2 [ALL]	715.32
Leasing Unit No. 48	Lease Info	Sevier, UT	T24S, R3W, SLB&M Sec. 36: All	640.00

Generated: 7/8/2021

This list is provided for convenience only. Please refer to the Agency published list or website, and any amendments, errata, or information notices, which may alter the sale.



Tract	Link to Tract Details	County, State	Legal Description	Acres
Leasing Unit No. 49	Lease Info	Millard, UT	T20S, R11W, SLB&M Sec. 2: LOTS 1(23.18), 2(22.63), 3(22.07), 4(21.52), 5(40.00), 6(40.00), 7(40.00), 8(40.00), S2N2, S2 [ALL]	729.40