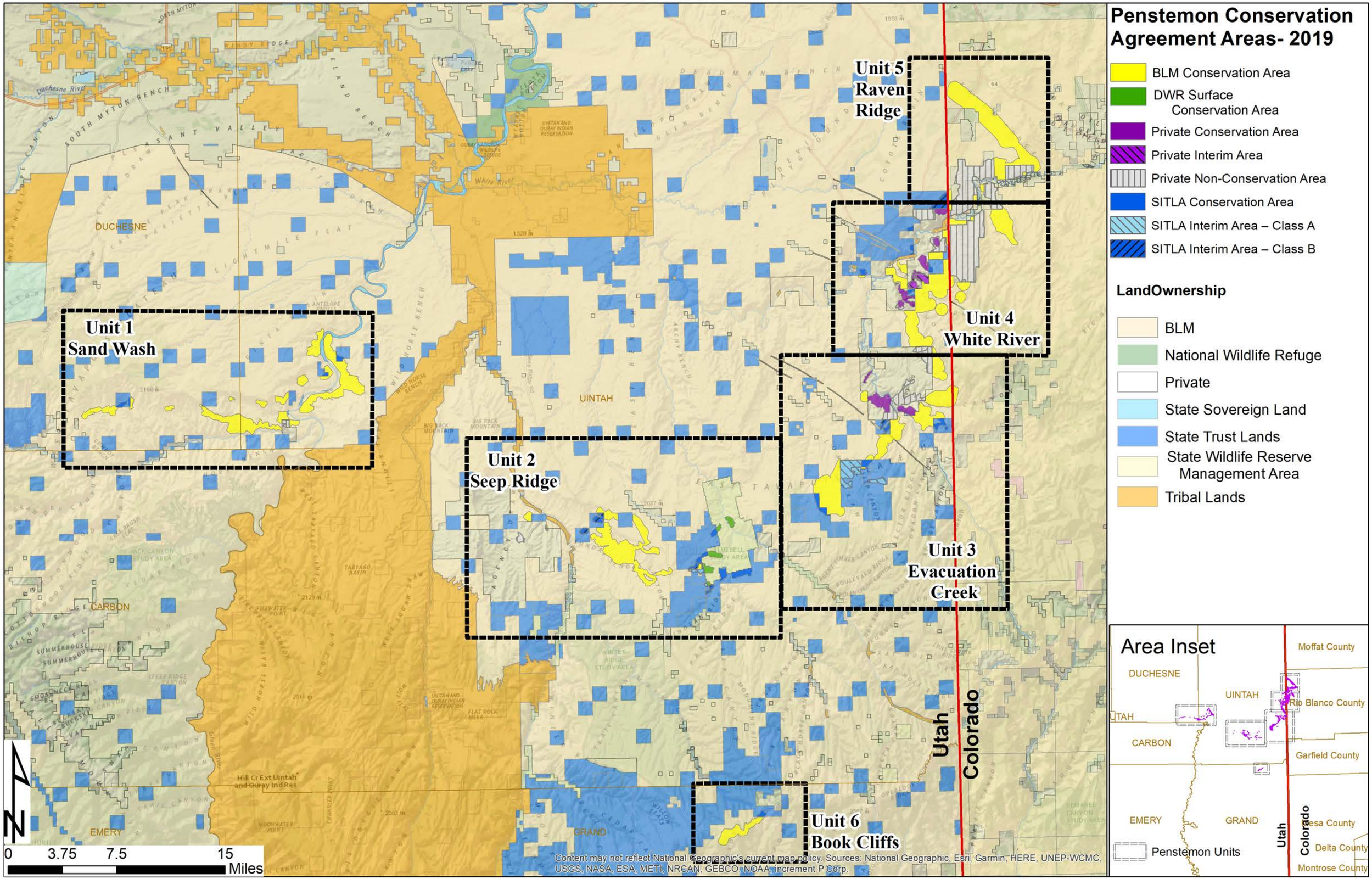
Penstemon Conservation Agreement Areas- 2019
BLM Conservation Area
DWR Surface Conservation Area
Private Conservation Area
Private Interim Area
Private Non-Conservation Area
SITLA Conservation Area
SITLA Interim Area – Class A
SITLA Interim Area – Class B
LandOwnership
BLM
National Wildlife Refuge
Private
State Sovereign Land
State Trust Lands
State Wildlife Reserve Management Area
Tribal Lands
Unit 1 Sand Wash
Unit 2 Seep Ridge
Unit 3 Evacuation Creek
Unit 4 White River
Unit 5 Raven Ridge
Unit 6 Book Cliffs
DUCHESNE
UINTAH
CARBON
EMERY
GRAND
Utah
Colorado
0 3.75 7.5 15 Miles
Content may not reflect National Geographic's current map policy. Sources: National Geographic, Esri, Garmin, HERE, UNEP-WCMC, USGS, NASA, ESA, METI, NRCAN, GEBCO, NOAA, increment P Corp.
Area Inset
Moffat County
Rio Blanco County
Garfield County
Mesa County
Delta County
Montrose County
Penstemon Units

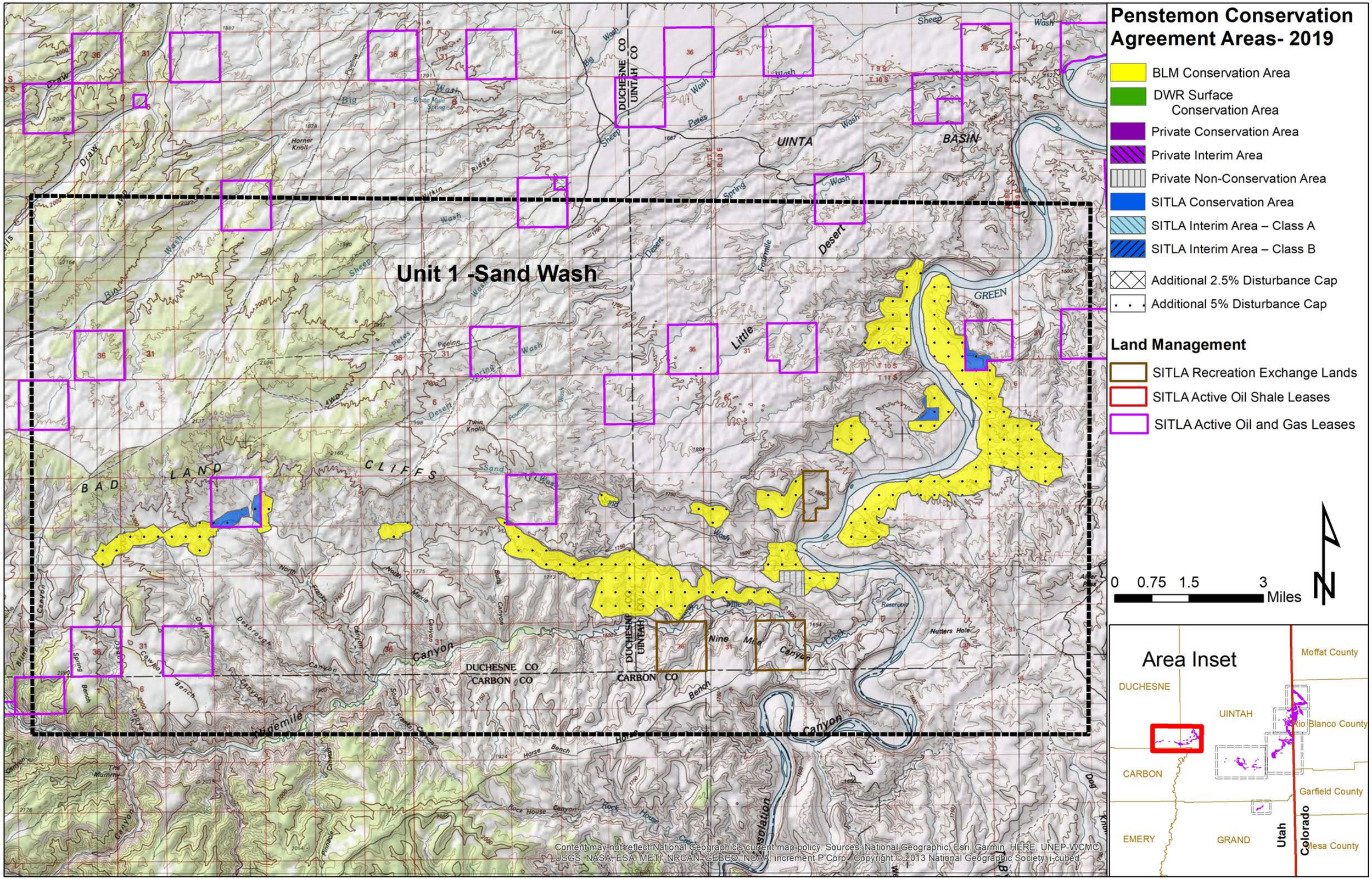
Penstemon Conservation Agreement Areas- 2019
BLM Conservation Area
DWR Surface Conservation Area
Private Conservation Area
Private Interim Area
Private Non-Conservation Area
SITLA Conservation Area
SITLA Interim Area – Class A
SITLA Interim Area – Class B
Additional 2.5% Disturbance Cap
Additional 5% Disturbance Cap
Land Management
SITLA Recreation Exchange Lands
SITLA Active Oil Shale Leases
SITLA Active Oil and Gas Leases
0 0.75 1.5 3 Miles
N
Unit 1 -Sand Wash
UINTA BASIN
BAD LAND CLIFFS
GREEN
DUCHESNE CO
UINTAH CO
CARBON CO
Area Inset
Moffat County
DUCHESNE
UINTAH
Rio Blanco County
CARBON
Garfield County
EMERY
GRAND
Utah
Colorado
Mesa County
Content may not reflect National Geographic's current map policy. Sources: National Geographic, Esri, Garmin, HERE, UNEP-WCMC, USGS, NASA, ESA, METI, NRCAN, GEBCO, NOAA, increment P Corp. Copyright © 2013 National Geographic Society, i-cubed

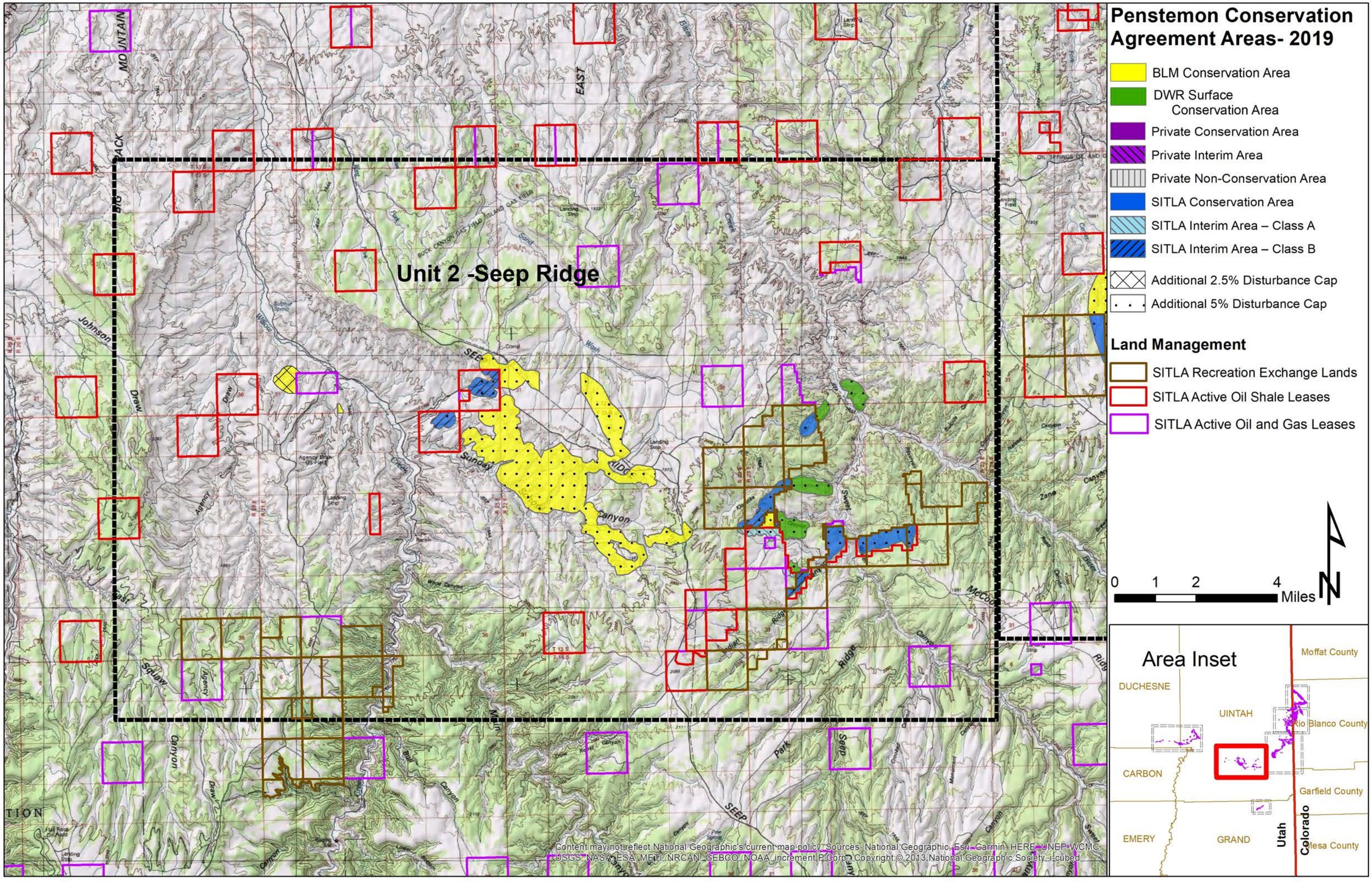
Penstemon Conservation Agreement Areas- 2019
BLM Conservation Area
DWR Surface Conservation Area
Private Conservation Area
Private Interim Area
Private Non-Conservation Area
SITLA Conservation Area
SITLA Interim Area – Class A
SITLA Interim Area – Class B
Additional 2.5% Disturbance Cap
Additional 5% Disturbance Cap
Land Management
SITLA Recreation Exchange Lands
SITLA Active Oil Shale Leases
SITLA Active Oil and Gas Leases
0 1 2 4 Miles
Unit 2 -Seep Ridge
Area Inset
DUCHESNE
UINTAH
CARBON
EMERY
GRAND
Moffat County
Rio Blanco County
Garfield County
Mesa County
Utah
Colorado
Content may not reflect National Geographic's current map policy. Sources: National Geographic, Esri, Garmin, HERE, UNEP-WCMC, USGS, NASA, ESA, METI, NRCAN, GEBCO, NOAA, increment P Corp. Copyright © 2013 National Geographic Society, i-cubed

Penstemon Conservation Agreement Areas- 2019

- BLM Conservation Area
- DWR Surface Conservation Area
- Private Conservation Area
- Private Interim Area
- Private Non-Conservation Area
- SITLA Conservation Area
- SITLA Interim Area – Class A
- SITLA Interim Area – Class B
- Additional 2.5% Disturbance Cap
- Additional 5% Disturbance Cap

Land Management

- SITLA Recreation Exchange Lands
- SITLA Active Oil Shale Leases
- SITLA Active Oil and Gas Leases

0 1 2 4 Miles

N

Unit 3 -Evacuation Creek

RIO BLANCO CO
GARFIELD CO

RIO BLANCO CO
GARFIELD CO

Area Inset

DUCHESNE
UINTAH
CARBON
EMERY
GRAND
Moffat County
Rio Blanco County
Garfield County
Mesa County
Utah
Colorado

Content may not reflect National Geographic's current map policy. Sources: National Geographic, Esri, Garmin, HERE, UNEP-WCMC, USGS, NASA, ESA, METI, NRCAN, GEBCO, NOAA, increment P Corp. Copyright:© 2013 National Geographic Society, i-cubed

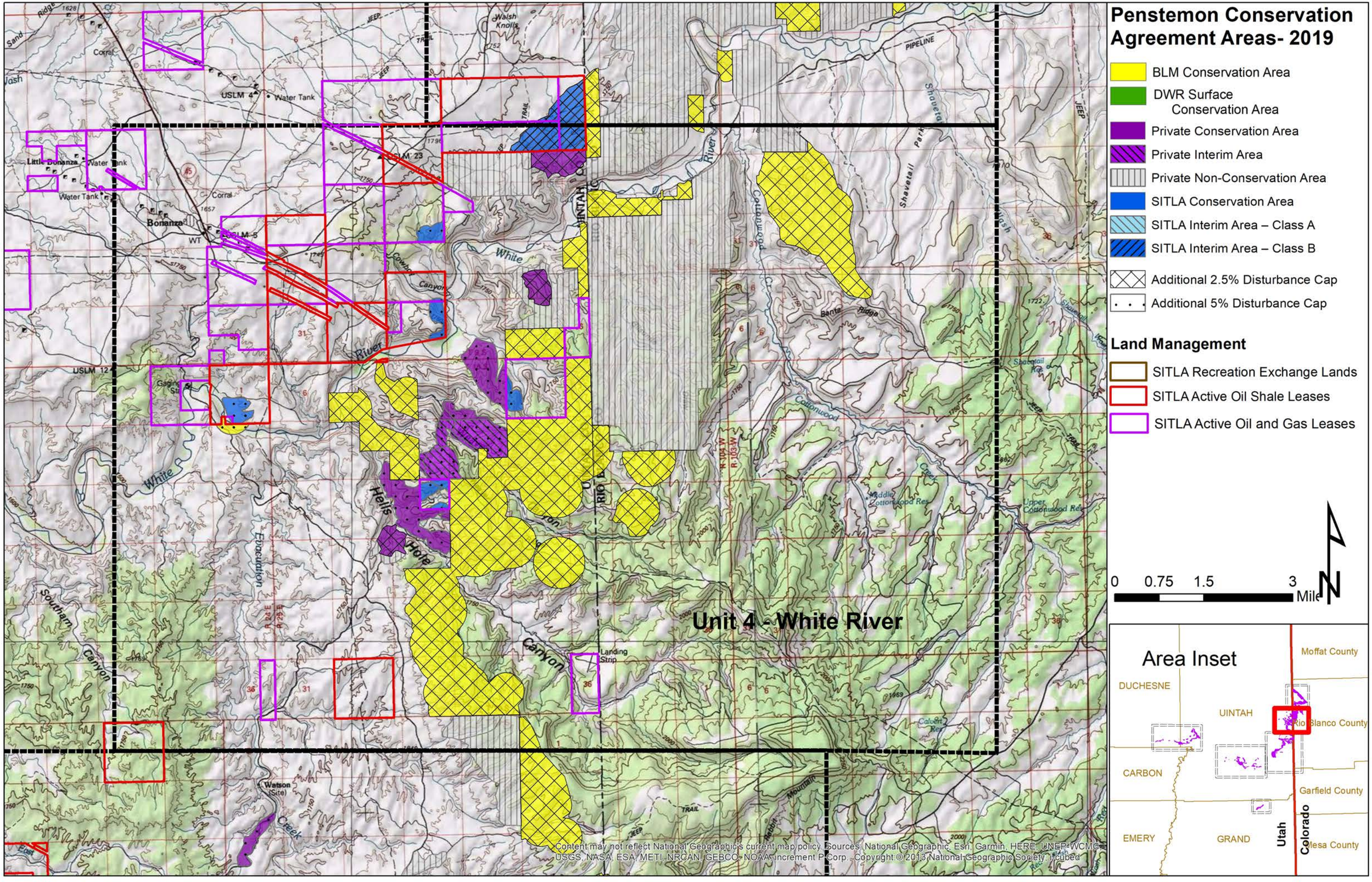
Penstemon Conservation Agreement Areas- 2019
BLM Conservation Area
DWR Surface Conservation Area
Private Conservation Area
Private Interim Area
Private Non-Conservation Area
SITLA Conservation Area
SITLA Interim Area – Class A
SITLA Interim Area – Class B
Additional 2.5% Disturbance Cap
Additional 5% Disturbance Cap
Land Management
SITLA Recreation Exchange Lands
SITLA Active Oil Shale Leases
SITLA Active Oil and Gas Leases
0 0.75 1.5 3 Miles
N
Unit 4 - White River
Area Inset
DUCHESNE
UINTAH
CARBON
EMERY
GRAND
Moffat County
Rio Blanco County
Garfield County
Mesa County
Utah
Colorado
Content may not reflect National Geographic's current map policy. Sources: National Geographic, Esri, Garmin, HERE, UNEP-WCMC, USGS, NASA, ESA, METI, NRCAN, GEBCO, NOAA, increment P Corp. Copyright:© 2013 National Geographic Society, i-cubed

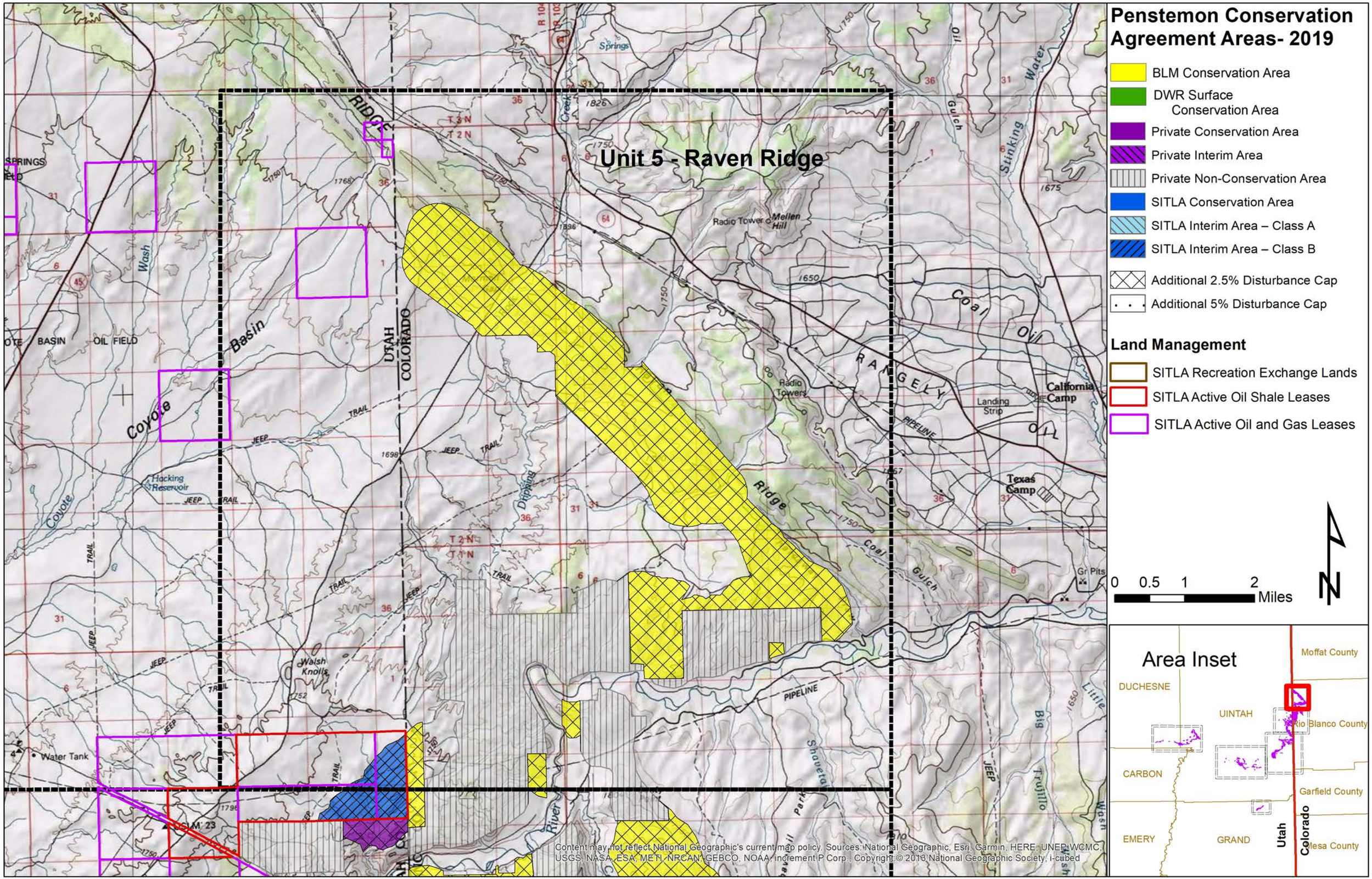
Penstemon Conservation Agreement Areas- 2019
BLM Conservation Area
DWR Surface Conservation Area
Private Conservation Area
Private Interim Area
Private Non-Conservation Area
SITLA Conservation Area
SITLA Interim Area – Class A
SITLA Interim Area – Class B
Additional 2.5% Disturbance Cap
Additional 5% Disturbance Cap
Land Management
SITLA Recreation Exchange Lands
SITLA Active Oil Shale Leases
SITLA Active Oil and Gas Leases
Unit 5 - Raven Ridge
0 0.5 1 2 Miles
Area Inset
Moffat County
DUCHESNE
UINTAH
Rio Blanco County
CARBON
Garfield County
EMERY
GRAND
Utah
Colorado
Mesa County
Content may not reflect National Geographic's current map policy. Sources: National Geographic, Esri, Garmin, HERE, UNEP-WCMC, USGS, NASA, ESA, METI, NRCAN, GEBCO, NOAA, increment P Corp. Copyright:© 2013 National Geographic Society, i-cubed

Penstemon Conservation Agreement Areas- 2019

- BLM Conservation Area
- DWR Surface Conservation Area
- Private Conservation Area
- Private Interim Area
- Private Non-Conservation Area
- SITLA Conservation Area
- SITLA Interim Area – Class A
- SITLA Interim Area – Class B
- Additional 2.5% Disturbance Cap
- Additional 5% Disturbance Cap

Land Management

- SITLA Recreation Exchange Lands
- SITLA Active Oil Shale Leases
- SITLA Active Oil and Gas Leases

0 0.25 0.5 1 Miles

N

Unit 6 - Book Cliffs

Area Inset

DUCHESNE
UINTAH
CARBON
EMERY
GRAND
Moffat County
Rio Blanco County
Garfield County
Mesa County
Utah
Colorado

Content may not reflect National Geographic's current map policy. Sources: National Geographic, Esri, Garmin, HERE, UNEP-WCMC, USGS, NASA, ESA, METI, NRCAN, GEBCO, NOAA, increment P Corp. Copyright © 2013 National Geographic Society, i-cubed